



Aberdeen Proving Ground

Aberdeen Proving Ground is comprised of two areas: the Aberdeen Area/APG North and Edgewood Area/APG South. These areas are not connected but are within a short driving distance of one another.

USAMRICD is located on the Edgewood Area/APG South location.

Check out the APG's Website

<https://home.army.mil/apg/my-fort/newcomers>

There you'll find an electronic version of the APG Installation Guides, which contains information about organizations on APG and their missions, Morale, Welfare and Recreation resources, Community Spouses Club and Better Opportunities for Single Soldiers program, and dining options. You'll also find specific links to Kirk Health Clinic, the CAC scheduler, and the Civilian Personnel Advisory Center.



An Introduction to Harford County

MRICD is located in Harford County, Maryland, just 25 miles northeast of Baltimore. Harford county offers a variety of attractions and events for its residents and visitors, such as Ladew Topiary Gardens, Kilgore Falls at Rocks State Park, Concord Point Lighthouse, and several golf courses, as well as the Bel Air Festival of the Arts, Darlington Apple Festival, Harford County Wine Festival, and Harford Farm Fair to name a few. Additionally, Harford County residents enjoy close proximity to some of the finest cultural and recreational attractions in the Baltimore Region. Within 30 minutes time, one can enjoy world-class music and art, maritime wonders, exciting nightlife and thrilling sporting events.

Nearby Attractions

Concord Point Lighthouse

One of the oldest lighthouses in continual use on the East Coast. Spectacular views of the Chesapeake Bay.

Ripken Stadium

Home of the Aberdeen Ironbirds baseball team and the Ripken museum celebrating the baseball life of the Ripken family.

Rocks State Park

850-acre park featuring "The King and Queen Seats" rock formation and The Falling Branch waterfall, Maryland's second highest vertical falls.

Gunpowder Falls State Park

Gunpowder Falls State Park is a public recreation area comprising six non-contiguous areas covering 18,000 acres in northeastern Baltimore County and western Harford County, Maryland.

Susquehanna State Park

Features the Rock Run Grist Mill built in 1794, the New Jersey Toll House, and the Archer Mansion.

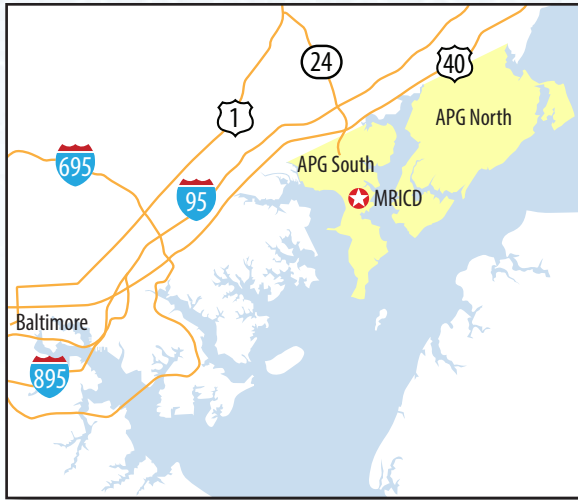


U.S. Army Medical Research
Institute of Chemical Defense

VISITOR'S GUIDE



The U.S. Army Medical Research Institute of Chemical Defense (USAMRICD) is the nation's leading science and technology laboratory in the area of medical chemical countermeasures research and development. With sophisticated laboratories located at Aberdeen Proving Ground, Maryland, USAMRICD manages a diversified portfolio of medical chemical and biochemical threat agent research projects for the Department of Defense and other federal agencies.



Driving Directions and Access Instructions

Address: USAMRICD Building E2900

8350 Ricketts Point Road, Gunpowder, MD 21010-5400

Directions to Edgewood Area of APG (South)

From Baltimore:

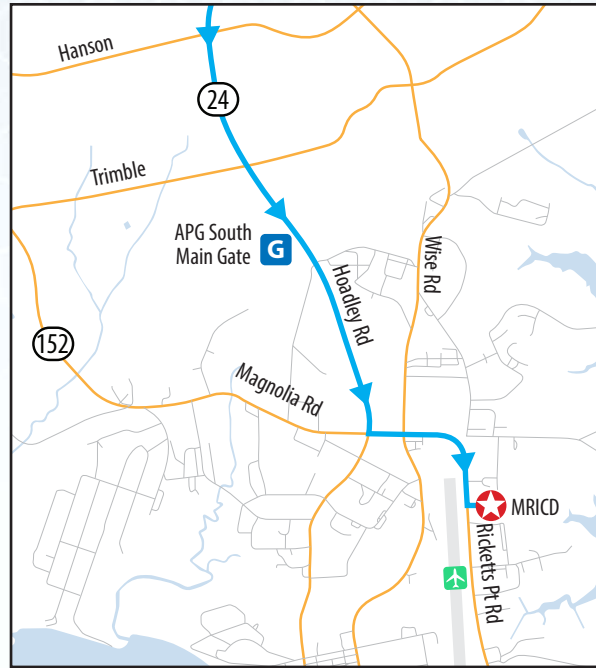
- I-95 North to Exit 77A (MD Route 24 South).
- Proceed approximately 4 miles to the Edgewood Area gate.

From Delaware:

- I-95 South to Exit 77A (MD Route 24 South).
- Proceed approximately 4 miles to the Edgewood Area gate.

From BWI Airport:

- I-195 West
- Exit 2A, MD 295 North (Balti-Wash Parkway) toward I-695 Baltimore. Take I-895 Harbor Tunnel Exit.
- I-895 Harbor Tunnel merges with I-95 North. I-95 North to Exit 77A (MD Route 24 South).
- Proceed approximately 4 miles to the Edgewood Area gate.



Directions to USAMRICD

From Gate to Building E2900:

- Turn left at first traffic light onto Magnolia Rd.
- Follow Magnolia Rd. (becomes Ricketts Point Rd.) around airfield.
- USAMRICD is on your left; parking is in the front of the building.

Entrance to APG

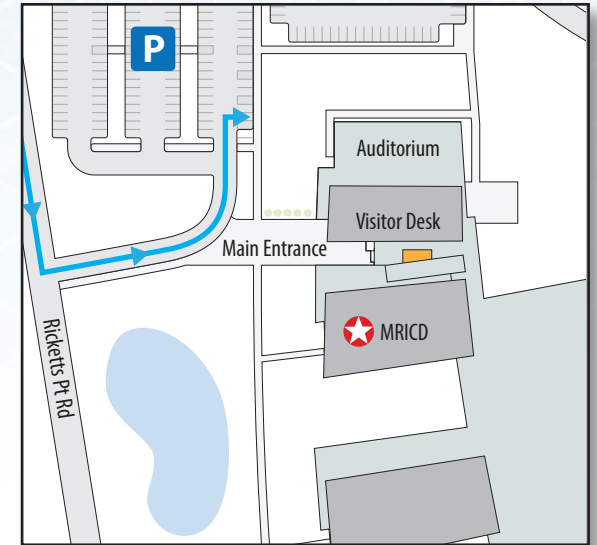
Visitors **with** a valid Government ID (CAC or other ID) may stop at the gate entrance and present guard with ID.

Visitors **without** a valid Government ID (CAC or other ID) need to have a visitors pass. To obtain one, stop at the Visitors Building on the right and present a valid photo ID and car registration at the desk.

AIE Visitor Website

Prior to arrival, non-DoD card holders can pre-register for a visitor pass on the Automated Installation Entry Visitor Website.

<https://pass.aie.army.mil/apg/>



Edgewood Area/APG South Gate Operations

Route 24/Hoadley Road Gate: Open 24/7/365

APG South Visitor Control Center Operations

MD 24: 7 a.m. to 3 p.m., Monday through Friday, Closed on Weekends and Holidays

Note All vehicles are subject to inspection. No cameras or photography is permitted at any gates. Visitors must use only hands-free phones while driving on APG.

Citizenship Requirements

Only U.S. citizens are permitted area access without Foreign Disclosure approval (minimum of 2 weeks notice is required for processing). Dual citizens are considered foreign nationals.

Security Requirements

Visitors should contact their USAMRICD point of contact at least 48 hours prior to arrival.

Fax (Security Clearances) - (410) 436-1849

SMO Code - W4D7AA6